



Gatwick Airport Northern Runway Project

Traffic Regulation Plans – Classification of Roads – For Approval

Book 4

VERSION: 2.0

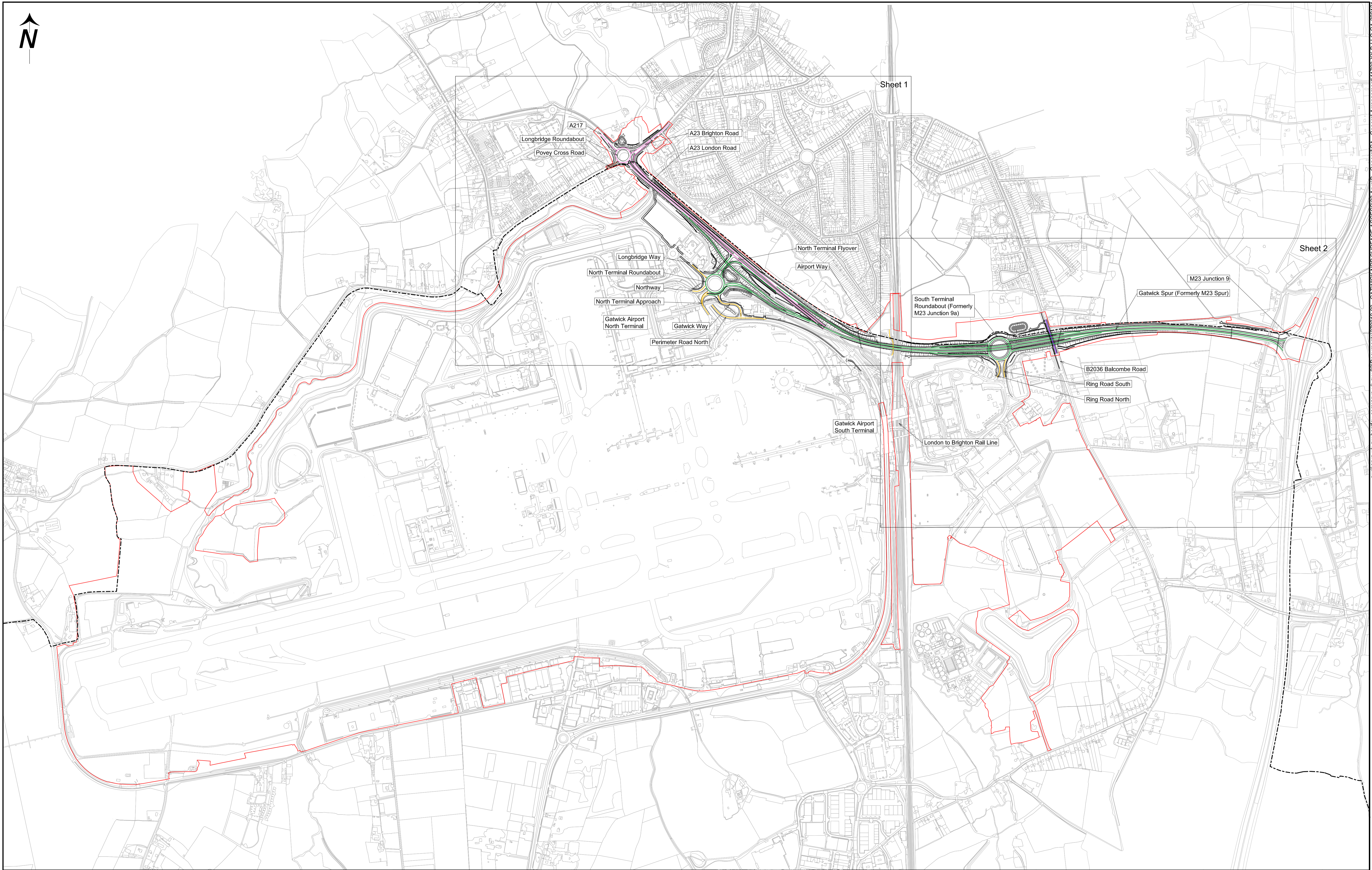
DATE: AUGUST 2023

Application Document Ref: 4.9.2

PINS Reference Number: TR020005

Traffic Regulation Plans – Classifications of Roads – For Approval

Drawing Number	Revision	Drawing Title	Scale	Sheet Size
41700-XX-B-LLO-GA-200121	P01	Traffic Regulation Plans – Classification of Roads – APFP Regulations 5(2)(o) – Key Plan	1:7500	A1
41700-XX-B-LLO-GA-200122	P01	Traffic Regulation Plans – Classification of Roads – APFP Regulations 5(2)(o) – Sheet 1 – Existing Measures	1:2500	A1
41700-XX-B-LLO-GA-200123	P01	Traffic Regulation Plans – Classification of Roads – APFP Regulations 5(2)(o) – Sheet 2 – Existing Measures	1:2500	A1
41700-XX-B-LLO-GA-200124	P02	Traffic Regulation Plans – Classification of Roads – APFP Regulations 5(2)(o) – Sheet 1A – Proposed Measures	1:2500 / 1:1250	A1
41700-XX-B-LLO-GA-200125	P01	Traffic Regulation Plans – Classification of Roads – APFP Regulations 5(2)(o) – Sheet 2A – Proposed Measures	1:2500	A1



Sheet 1

Sheet 2

- Notes:
- 1) This drawing shall be read in conjunction with Schedule 5 Part 1-4 of the draft Development Consent Order (DCO) and accompanying application documentation.
 - 2) All dimensions, chainage and levels are in meters unless otherwise stated.
 - 3) Only written dimensions shall be used.
 - 4) This drawing set illustrates the extents of existing and proposed road classifications associated with Work Nos. 35, 36 and 37 only.

Legend:

	Order Limits		Trunk Road (Motorway)
	County Council Boundary		Trunk Road (A Road)
	Preliminary Scheme Design		Classified Road (A Road)
	Road to be detrunked		Classified Road (B Road)
			Classified Road (C Road)
			Unclassified Road

© Crown copyright and database right. Ordnance Survey 100020071

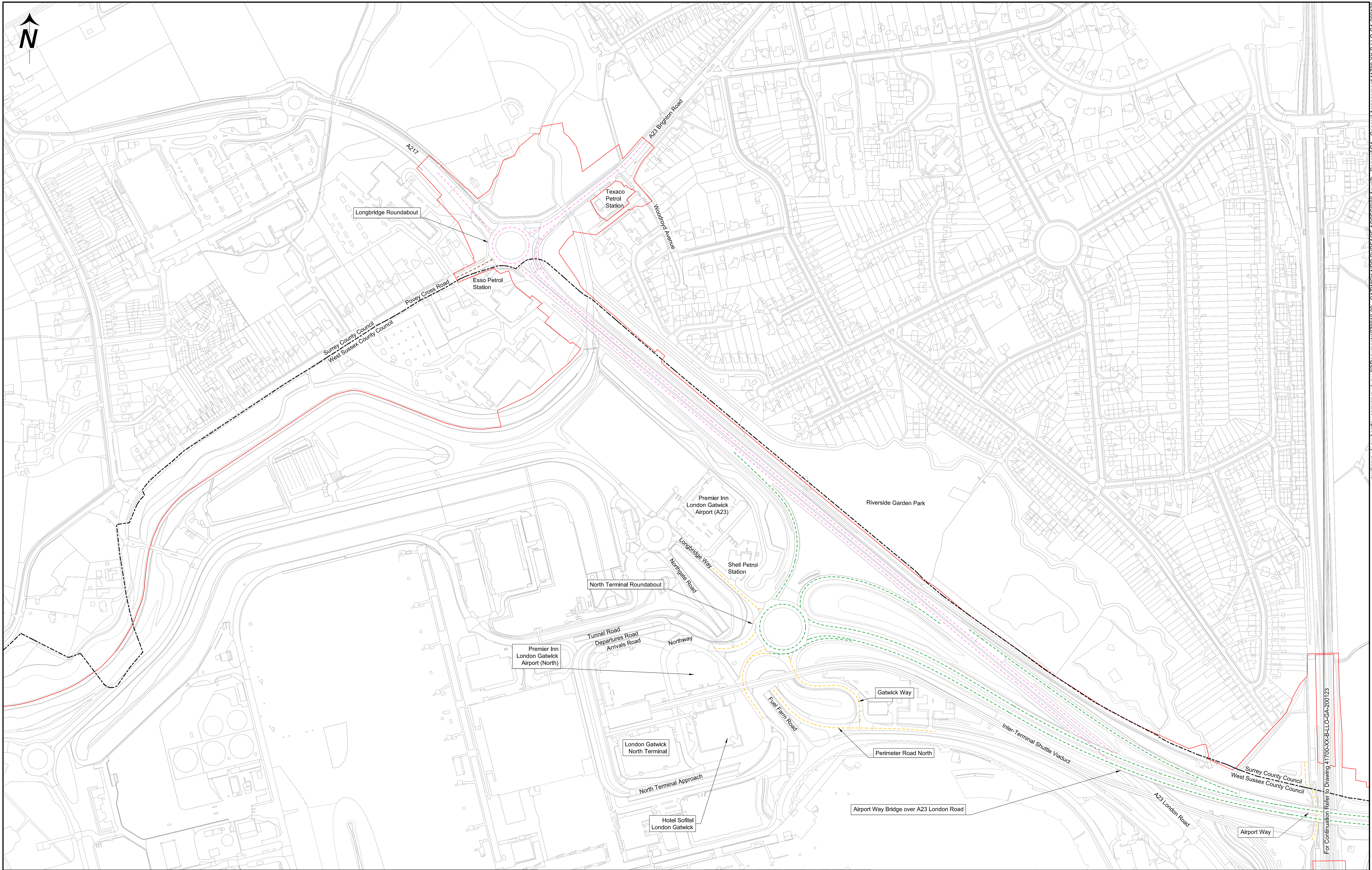
Rev	Date	Revision Description	Dm	Chk	App
P01	1 st July 2023	DCO Application	NW	JF	DA



Project Name
Gatwick Airport Northern Runway Project

Title
**Traffic Regulation Plans
Classification of Roads
APFP Regulations 5(2)(o)
Key Plan**

Checked By JF		Checked Date 31/05/23		Drawn By NW		Drawn Date 31/05/23	
Approved By DA		Approval Date 31/05/23		Reason for Issue DCO Submission		Status S4	
Project Code-Location-Discipline-Volume-Type-Unique Number 41700- XX -B -LLO -GA - 200121							Revision P01



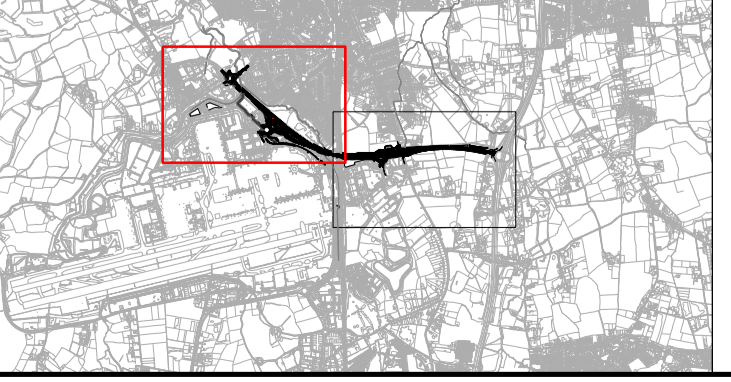
- Notes:**
- 1) This drawing shall be read in conjunction with Schedule 5 Part 1-4 of the draft Development Consent Order (DCO) and accompanying application documentation.
 - 2) All dimensions, chainage and levels are in meters unless otherwise stated.
 - 3) Only written dimensions shall be used.
 - 4) This drawing set illustrates the extents of existing and proposed road classifications associated with Work Nos. 35, 36 and 37 only.

Legend:

	Order Limits
	County Council Boundary
	Existing Trunk Road (Motorway)
	Existing Trunk Road (A Road)
	Existing Classified Road (A Road)
	Existing Classified Road (B Road)
	Existing Classified Road (C Road)
	Existing Unclassified Road

P01	1 st July 2023	DCO Application	NW	JF	DA
Rev	Date	Revision Description	Dm	Chk	App

© Crown copyright and database right. Ordnance Survey 100020071	
---	--

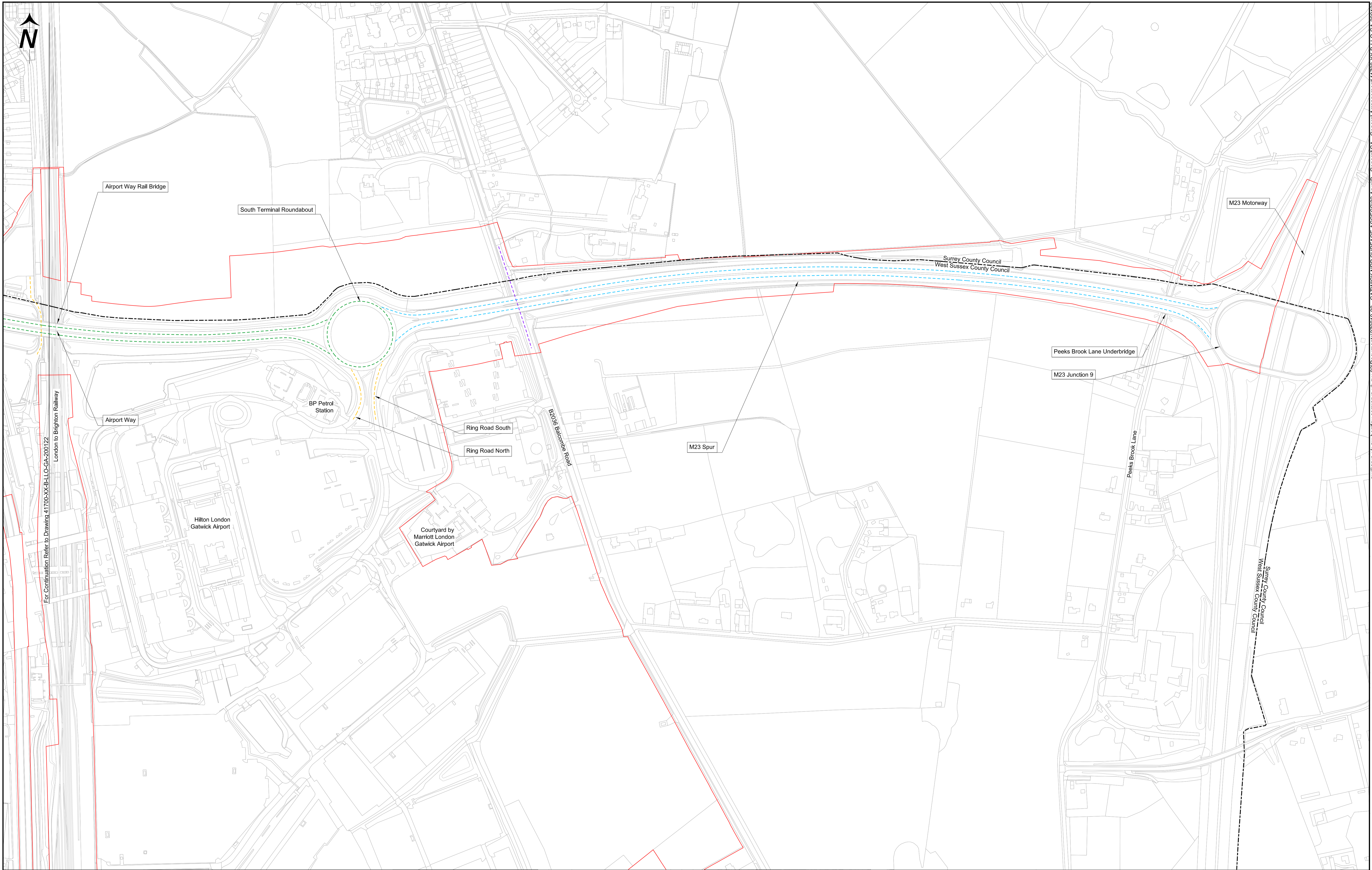


Project Name
Gatwick Airport Northern Runway Project

Title
**Traffic Regulation Plans
Classification of Roads
APFP Regulations 5(2)(o)
Sheet 1 - Existing Measures**

Scale 0 25 50 75 100 125 SCALE 1:2500m @ A1		For Approval
Checked By JF	Checked Date 31/05/23	Drawn By NW
Approved By DA	Approval Date 31/05/23	Reason for Issue DCO Submission
Project Code-Location-Discipline-Volume-Type-Unique Number 41700- XX -B- LLO- GA - 200122		Revision P01

For Continuation Refer to Drawing 41700-XX-B-LLO-GA-200123
 Surrey County Council
 West Sussex County Council
 pwl@arup-uk-pw.berkeley.com-arup-uk-pw-03/Documents/2791015-00 - GATWICK NRP SURFACE ACCESS/02 Arup/B - General Arrangement/41700-XX-B-LLO-GA-200122



- Notes:**
- 1) This drawing shall be read in conjunction with Schedule 5 Part 1-4 of the draft Development Consent Order (DCO) and accompanying application documentation.
 - 2) All dimensions, chainage and levels are in meters unless otherwise stated.
 - 3) Only written dimensions shall be used.
 - 4) This drawing set illustrates the extents of existing and proposed road classifications associated with Work Nos. 35, 36 and 37 only.

Legend:

	Order Limits		Existing Trunk Road (Motorway)
	County Council Boundary		Existing Trunk Road (A Road)
			Existing Classified Road (A Road)
			Existing Classified Road (B Road)
			Existing Classified Road (C Road)
			Existing Unclassified Road

© Crown copyright and database right. Ordnance Survey 100020071

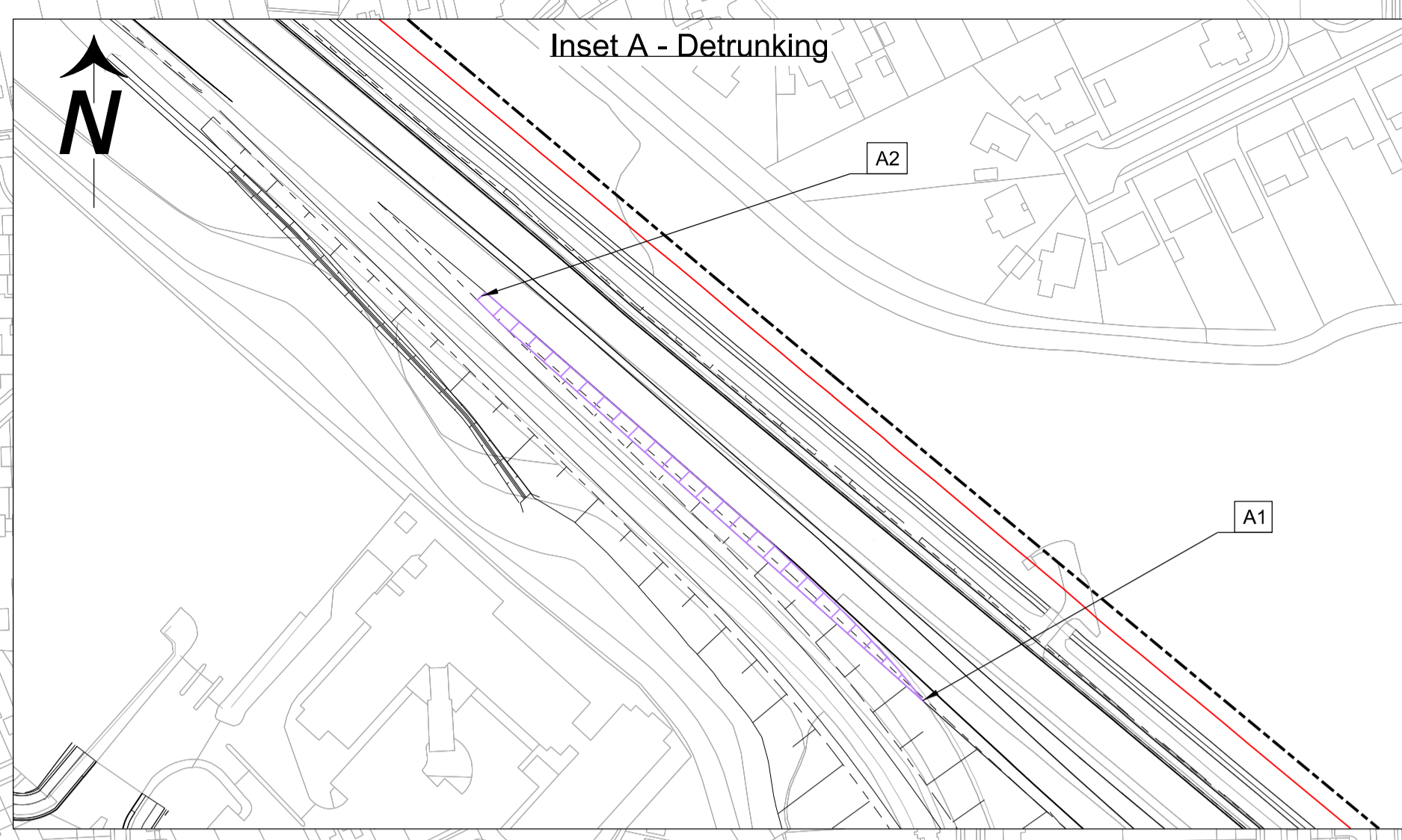
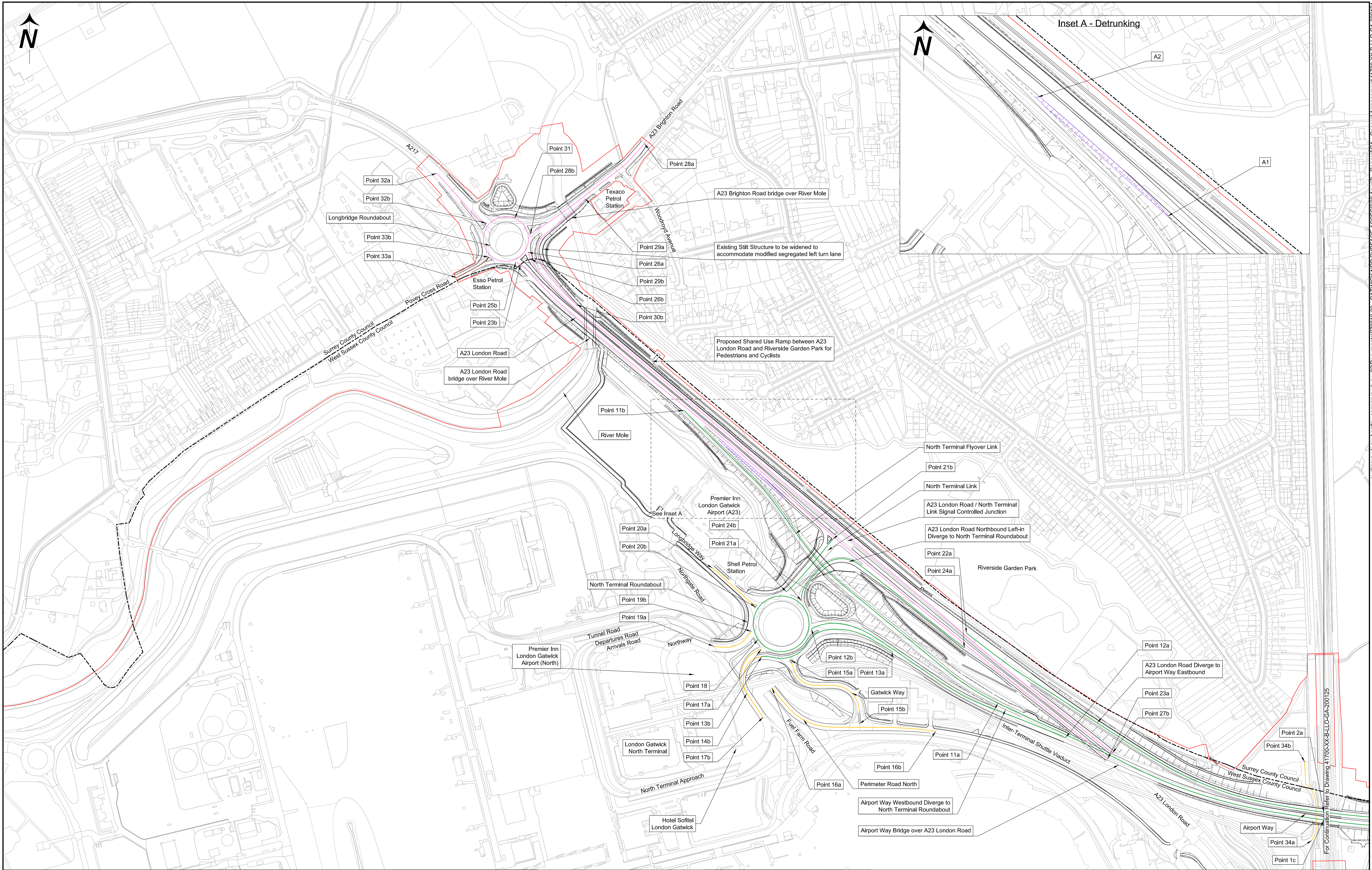
Rev	Date	Revision Description	Dm	Chk	App
P01	1 st July 2023	DCO Application	NW	JF	DA



Project Name
Gatwick Airport Northern Runway Project

Title
**Traffic Regulation Plans
Classification of Roads
APFP Regulations 5(2)(o)
Sheet 2 - Existing Measures**

Scale 0 25 50 75 100 125 SCALE 1:2500m @ A1		For Approval Drawn Date 31/05/23 Status S4
Checked By JF	Checked Date 31/05/23	Drawn By NW
Approved By DA	Approval Date 31/05/23	Reason for Issue DCO Submission
Project Code-Location-Discipline-Volume-Type-Unique Number 41700- XX -B- LLO- GA - 200123		Revision P01



- Notes:**
- 1) This drawing shall be read in conjunction with Schedule 5 Part 1-4 of the draft Development Consent Order (DCO) and accompanying application documentation.
 - 2) All dimensions, chainage and levels are in meters unless otherwise stated.
 - 3) Only written dimensions shall be used.
 - 4) This drawing set illustrates the extents of existing and proposed road classifications associated with Work Nos. 35, 36 and 37 only.

Legend:

	Order Limits		Trunk Road (Motorway)
	County Council Boundary		Trunk Road (A Road)
	Preliminary Scheme Design		Classified Road (A Road)
	Road to be detrunked		Classified Road (B Road)
			Classified Road (C Road)
			Unclassified Road

© Crown copyright and database right. Ordnance Survey 10002071

Rev	Date	Revision Description	Dm	Chk	App
P01	1 st July 2023	DCO Application	NW	JF	DA
P02	18 th Aug 2023	Revision - Section 51 Advice Note	NW	JF	DA

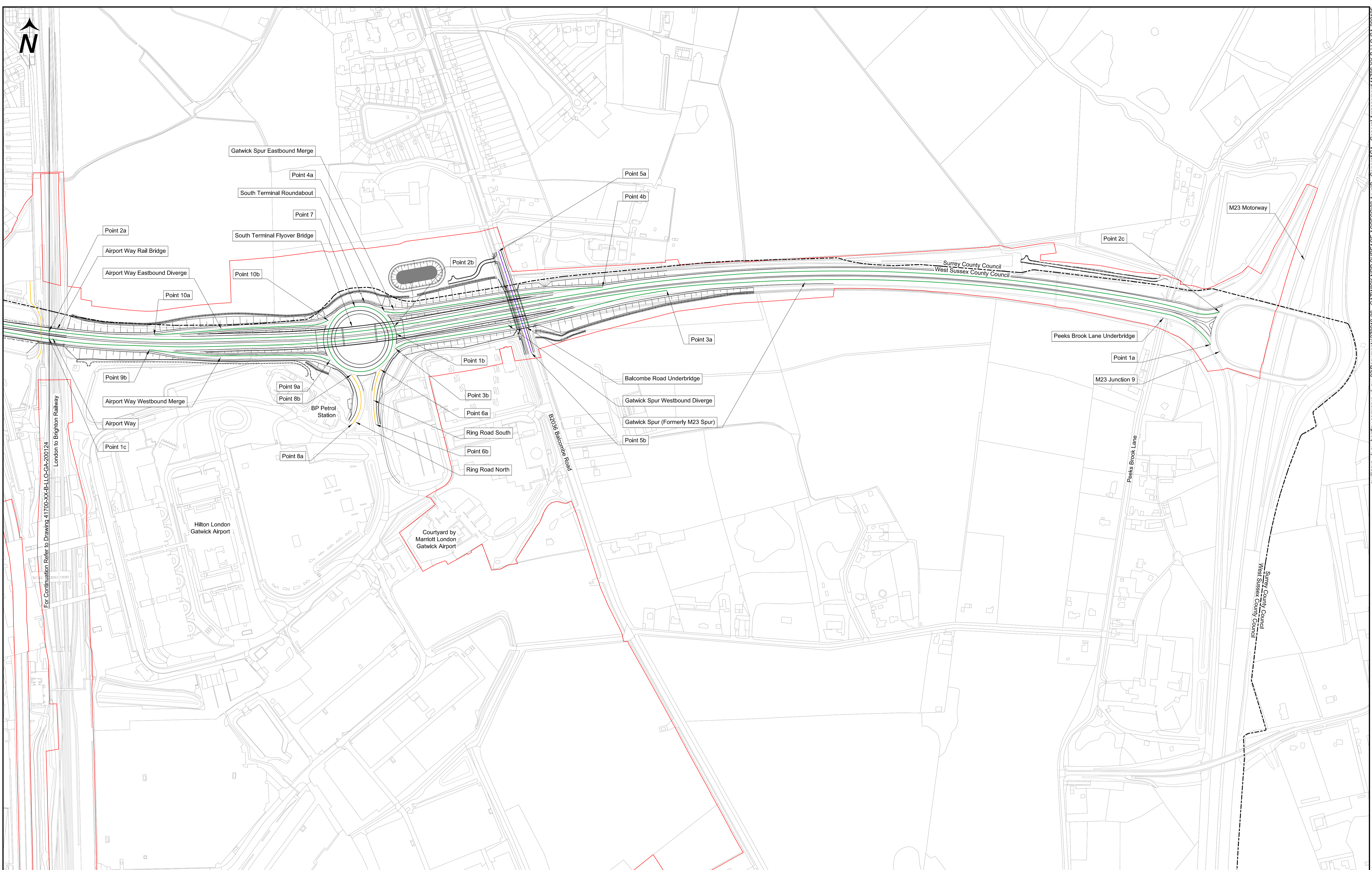


Project Name
Gatwick Airport Northern Runway Project

Title
**Traffic Regulation Plans
Classification of Roads
APFP Regulations 5(2)(o)
Sheet 1A - Proposed Measures**

Checked By JF	Checked Date 18/08/23	Drawn By NW	Status S4	For Approval 18/08/23
Approved By DA	Approval Date 18/08/23	Reason for Issue Revision - Section 51 Advice		
Project Code-Location-Discipline-Volume-Type-Unique Number 41700-XX-B-LLO-GA-200124				Revision P02

For Continuation Refer to Drawing 41700-XX-B-LLO-GA-200125
 pw:\laurup-up-pw.bentley.com-arup-pw-03\Documents\2791015-00 - GATWICK NRP SURFACE ACCESS\02 Arup\B - General\GA - General Arrangement\41700-XX-B-LLO-GA-200124



- Notes:**
- 1) This drawing shall be read in conjunction with Schedule 5 Part 1-4 of the draft Development Consent Order (DCO) and accompanying application documentation.
 - 2) All dimensions, chainage and levels are in meters unless otherwise stated.
 - 3) Only written dimensions shall be used.
 - 4) This drawing set illustrates the extents of existing and proposed road classifications associated with Work Nos. 35, 36 and 37 only.

Legend:

	Order Limits		Trunk Road (Motorway)
	County Council Boundary		Trunk Road (A Road)
	Preliminary Scheme Design		Classified Road (A Road)
	Road to be detrunked		Classified Road (B Road)
			Classified Road (C Road)
			Unclassified Road

© Crown copyright and database right. Ordnance Survey 100020071

Rev	Date	Revision Description	Drm	Chk	App
P01	1 st July 2023	DCO Application	NW	JF	DA



Project Name
Gatwick Airport Northern Runway Project

Title
**Traffic Regulation Plans
Classification of Roads
APFP Regulations 5(2)(o)
Sheet 2A - Proposed Measures**

Checked By JF		Checked Date 31/05/23	Drawn By NW	For Approval
Approved By DA		Approval Date 31/05/23	Reason for Issue DCO Submission	Drawn Date 31/05/23
Project Code-Location-Discipline-Volume-Type-Unique Number 41700- XX -B- LLO- GA - 200125				Status S4
				Revision P01